

# SAUX HEAD TRAIL

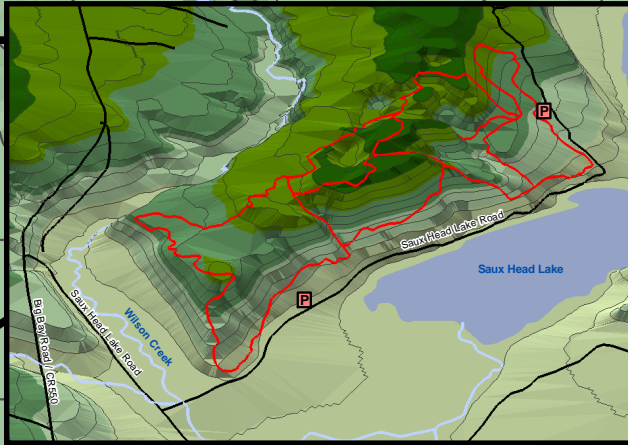
The Noquemanon Trail Network



-NTN-



Lake Superior  
Elev. 602 Ft.  
Above Sea Level



## Saux Head Trail Off of County Road 550

Turn right on Saux Head Lake Road after 1 mile turn left. Parking lots are approximately 1/2 mile and 1-1/2 mile on left. Intermediate trail, Two-way route. 12K, Trail starts at parking area, NTN Ski Arm Band required.

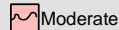
By helping support NTN through the purchase of a trail pass, there are benefits other than just passes and local discounts. These benefits include:

- A voice in non-motorized trail issues
- A strong volunteer & staff base to lobby for non-motorized trail
- Contributing to the financial support for administration of projects.

### Degree of Difficulty



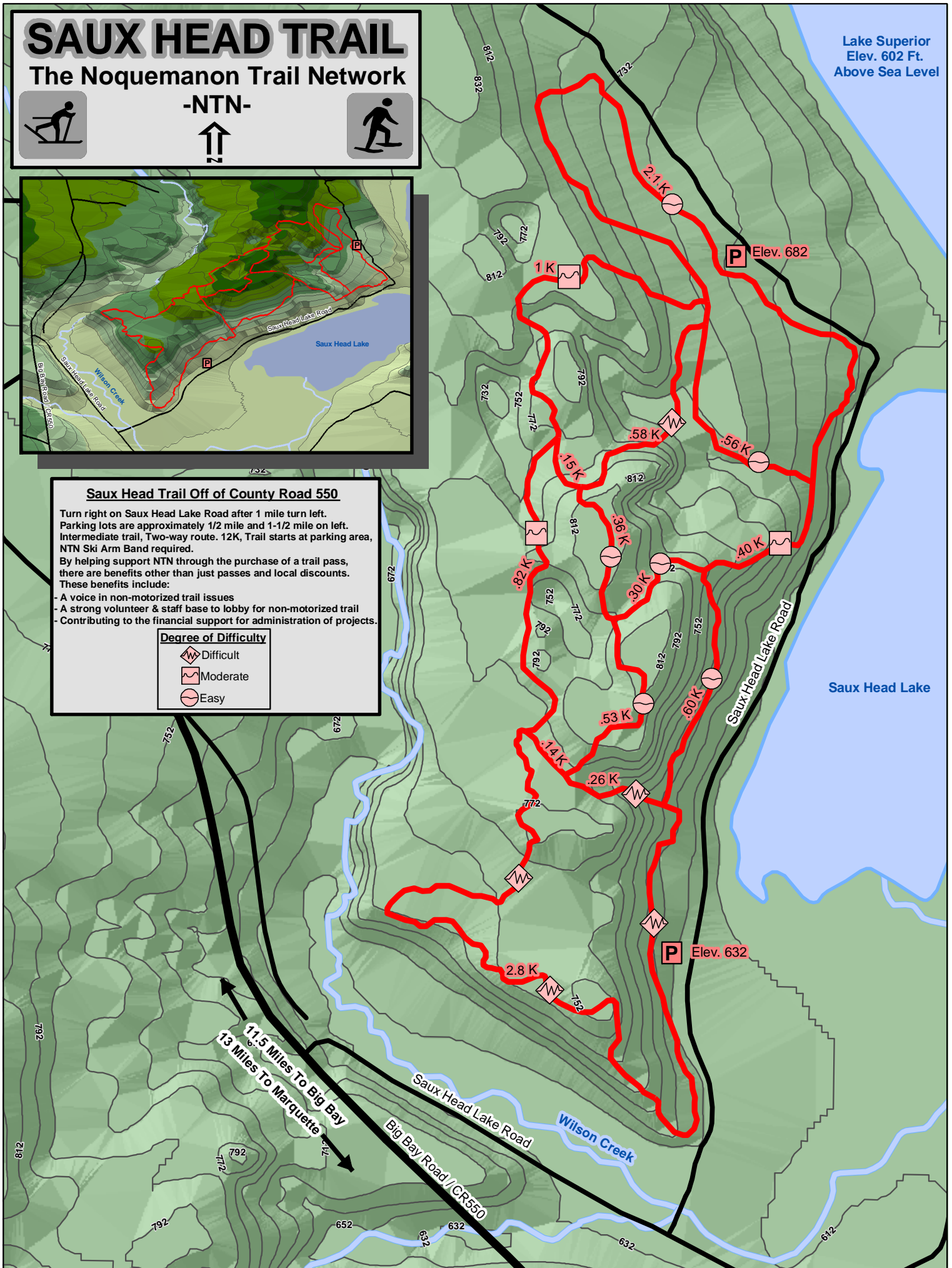
Difficult



Moderate



Easy



11.5 Miles To Big Bay  
13 Miles To Marquette

Saux Head Lake Road  
Big Bay Road / CR550

Saux Head Lake

Wilson Creek